



ORDINANCE NO. 380


First Reading: July 24, 2000  
Second Reading: August 14, 2000  
Third Reading: September 25, 2000  
Public Hearing: July 24, 2000

AN ORDINANCE TO AMEND THE FAIRFIELD COUNTY ZONING ORDINANCE TO PROVIDE FOR THE ZONING RECLASSIFICATION FROM RD (RURAL RESOURCE DISTRICT) TO B-1 (LIMITED BUSINESS DISTRICT), OF A PARCEL OF LAND CONTAINING APPROXIMATELY 1.06 ACRES, TAX MAP NO. 083-00-00-060, LOCATED AT 1511 STATE HIGHWAY 215N, BLAIR, SOUTH CAROLINA

ADOPTED THIS 25<sup>th</sup> DAY OF SEPTEMBER, 2000, BY ORDER OF THE FAIRFIELD COUNTY COUNCIL.

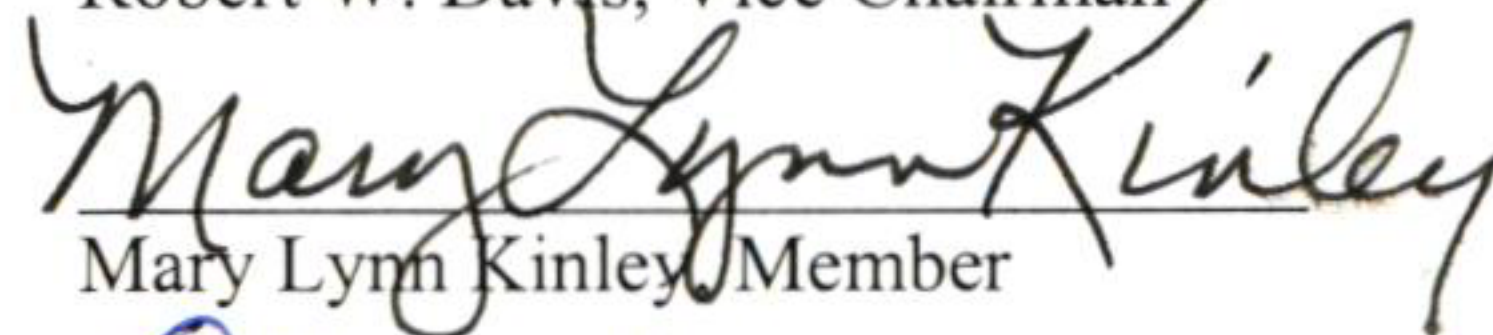
  
Russell David Brown, Chairman


  
David L. Ferguson, Member

  
Kamau Marcharia, Member

ATTEST:  
  
Shryll M. Brown, Clerk to Council

  
Robert W. Davis, Vice Chairman

  
Mary Lynn Kinley, Member

  
Carnell Murphy, Member

  
Carolyn B. Robinson, Member